



Open Space Management Guide

Adopted December 2020
Updated February 2026



Contents

Acknowledgement of Country 4

Foreword 4

Objectives 5

PART 1: Open Space Distribution 6

 Open Space Classifications Definitions 7

PART 2: General Embellishment Level 8

PART 3: Service Level Assessment 9

 Service Level Standard 9

PART 4: Design Conditions 12

Watering requirements during water restrictions 13

Appendix 1: Open Space Management Guide Summary 14

Appendix 2.0 – Service level classifications 15



Acknowledgement of Country



Tamworth Regional Council would like to acknowledge the Gamilaroi/Kamilaroi/Gomeroi people, who are the traditional custodians of this land. We would like to pay respect to Elders past and present and extend that respect to other Aboriginal and Torres Strait Islander people living in and visiting our region.

The artwork on this page was created by Gomeroi artist Tess Reading. Her artwork was selected through an expression of interest where Aboriginal artists with a connection to the Kamilaroi/Gomeroi Nation were asked to create an artistic element for inclusion in Council's corporate brand.

Ms Reading describes her work as depicting the land and communities that spread across the Tamworth Regional Council footprint. Elements of the artwork will start to appear on Council's letterheads, business cards, signage and uniforms in 2025.

Foreword

Tamworth Regional Council (Council) manages over 400 parcels of open space totalling approximately 3,000 hectares across the Council area. Open space areas are significant community assets with crucial components of financial and service responsibility for Council. Well managed and maintained open space promotes active and passive recreation, community pride, sense of place and supports the health and well-being of the community.

The Open Space Management Guide is designed to steer the distribution, embellishment and level of service of all open space owned or managed by Council and set design conditions for new developments. The Guide results in the consistent application of open space distribution and embellishment levels and the service level of open space rationalised. These principles are fundamental in ensuring the appropriate allocation of Council resources and managing community expectation in regard to open space.

Open spaces are some of the most valued assets in our community. They are where people come together to play sport, spend time with family, stay active and enjoy the outdoors. This Guide will help ensure that as Tamworth continues to grow, Council can plan and manage these spaces in a way that keeps them welcoming, functional and accessible for everyone in our community, both now and into the future.

Samuel Eriksson
Sport and Recreation Strategy Officer


Objectives

The Open Space Management Guide is structured around four core components: distribution, embellishment, service level and design conditions. Together, these components define how open space is allocated across the local government area, the standard to which it is developed, the level at which it is maintained, and the requirements that apply to new and upgraded spaces.

These objectives establish the framework through which open space is planned, assessed and delivered in a consistent and accountable manner.

The objectives of the Open Space Management Guide are to:

- Define the **distribution** open space
- Detail **embellishment** levels based on open space classification
- Determine a **service level** assessment for open space and allocate all open space a service level
- Set **design conditions** for new developments
- Outline watering requirements of open space during water restrictions



PART 1: Open Space Distribution

Distribution is the planned spatial arrangement of the open space network so that residents and visitors have equitable, reliable access to open space within reasonable travel distances. The Open Space Management Guide prescribes distribution levels in Table 1.0.

A well-distributed network provides a deliberate hierarchy of open spaces—local, district, neighbourhood and regional—so that everyday needs such as walking, informal play and social gathering are supported close to home, while larger spaces serve wider catchments for organised sport, events and unstructured recreation.

The distribution principle is essential because it determines whether open space is genuinely available to everyone, not only to those living near a major park or able to drive to one. When open space is poorly distributed, everyday use declines because distance, difficult road crossings, or missing path connections make access impractical—particularly for children, older people, people with disability, and households without convenient car access. At the same time, demand becomes concentrated on a small number of sites, resulting in crowding, user conflict, accelerated wear and reduced amenity. **Applying the Open Space Management Guide ensures open space is delivered as a consistent public service** across both new and established areas, identifies gaps in access early, and directs where new parks and connections must be provided so that community benefit is equitable and predictable.

Distribution also influences environmental outcomes and long-term resilience. A well-distributed and connected green network contributes to urban cooling and tree canopy, strengthens habitat connectivity, and improves neighbourhood capacity to respond to heat and other environmental factors.



Chart 1.0 Park Classification Summary (as of 2026)

Function	No.	%
Access Way	00	00%
Bushland	19	04%
Cemetery, Category A	10	02%
Cemetery, Category B	09	02%
Drainage, Category A	25	06%
Drainage, Category B	07	02%
Drainage, Category C	01	00%
Entry way	00	00%
Memorial	01	00%
Other managed areas	105	24%
Recreation Park	82	19%
Road Reserve, Category A	28	06%
Road Reserve, Category B	18	04%
Road Reserve, Category C	12	03%
Road Reserve, Category D	60	14%
Sport	32	07%
Tourist	27	06%
TOTAL	436	100%

Open Space Classifications Definitions

The embellishment level of open space directly correlates with each Park Hierarchy and therefore each Park Hierarchy must first be defined.

The Park Hierarchy has six different levels of open space and is a tool to steer the embellishment and service level of each parcel of land.

The definition of each Park Hierarchy is defined by four elements:

- (1) Description (2) Approximate area of land, and (3) Distribution of the open space

The open Space classifications are defined in Table 1.0 below

Image 1.0 Open Space Classification Definition Summary

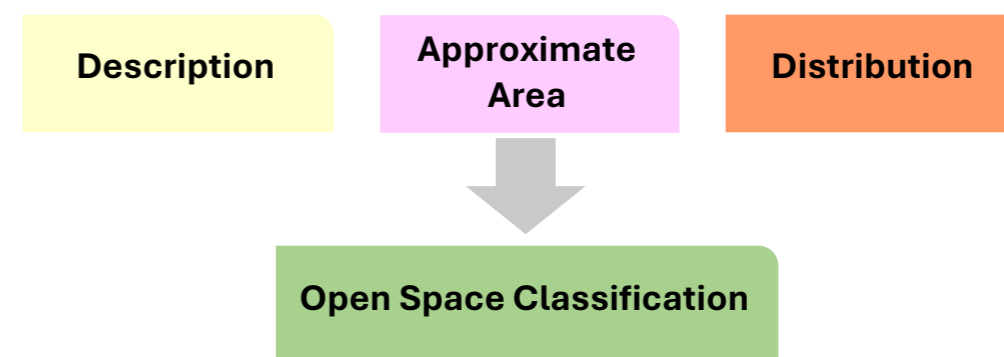


Table 1.0 Open Space Definition Classifications

Definition				
Open Space Classification	Description	Approx. area	Distribution	
Regional Park	A large park with diverse and significant infrastructure that services multiple districts and the broader regional population	40,000m ²	Regional population	3-4 per LGA
District Park	A large park with diverse infrastructure that services multiple neighbourhoods or one whole suburb.	25,000m ²	Servicing residents within 1.2km (pedshed) of the park	1 per suburb
Neighbourhood Park	A medium sized park with basic infrastructure that services multiple residential blocks	10,000m ²	Servicing residents within 0.8km (pedshed) of the park	1-3 parks per suburb
Local Park	A small park with limited infrastructure that services the needs of the immediate resident population.	5,000m ²	Servicing residents within 0.5km (pedshed) of the park	1 every 5-6 blocks
Significant Landscape Area	A high profile garden with significant landscaping and prestigious design.	undefined	Not applicable	N/A
Unallocated / Undeveloped Open Space	Undeveloped Open Spaces is space that has limited or no current public service or infrastructure	undefined	Not applicable	undefined
Cemetery	A burial ground where the remains of deceased individuals are interred.	undefined	Not applicable	undefined
Drainage Reserve	Land with the primary function of managing stormwater and or runoff	undefined	Not applicable	undefined
Road Reserve	The land between the road and the neighbouring property boundary	undefined	Not applicable	undefined

PART 2: General Embellishment Level

Tamworth Regional Council (Council) has determined a minimum general embellishment level for each open space classification. This embellishment level is influenced by industry best practice, in particular the Urban Green Infrastructure policy for New South Wales, Greener Places, compiled by Government Architects NSW.

Embellishment levels are detailed in Table 2.0.

Table 2.0 General Embellishment Guide

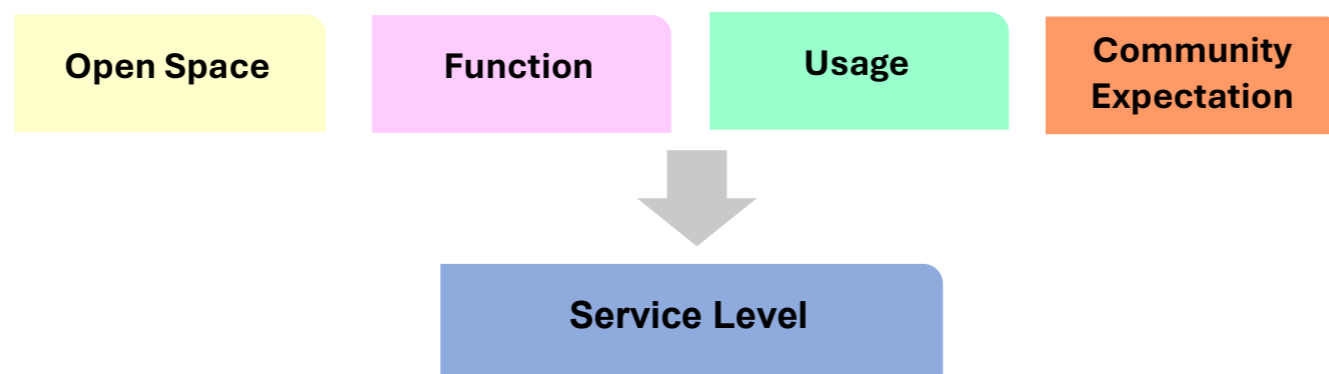
Park Hierarchy	Embellishment Level		
Regional Park	<ul style="list-style-type: none"> • Large destination playground with equipment and areas for multiple age groups and informal grassed area for casual play • Quality and substantial park furniture and supporting infrastructure • Toilets • Bubbler 	<ul style="list-style-type: none"> • Multiple bins (including recycling) • Pedestrian and Cycle paths • BBQ • Designated car parking • Natural and/or artificial shade • Rubber softfall / natural softfall 	<ul style="list-style-type: none"> • Access to bore water • Extensive Irrigation • Attractive landscaping / gardens • Lighting/power • Security cameras • Public art • Visitor facilities
District Park	<ul style="list-style-type: none"> • Playground with equipment and areas for a range of age groups and informal grassed area for casual play • Appropriate levels of park furniture / supporting infrastructure • Toilets 	<ul style="list-style-type: none"> • Bubbler • Bin station (including recycling) • Pedestrian paths • BBQ • Designated parking areas • Natural and/or artificial shade 	<ul style="list-style-type: none"> • Rubber softfall / natural softfall • Access to bore water • Irrigation • Attractive landscaping / gardens • Tree planting • Ligting / power
Neighbourhood Park	<ul style="list-style-type: none"> • Small playground with basic equipment and informal grassed area for casual play • Basic levels of park furniture / supporting infrastructure • Bin 	<ul style="list-style-type: none"> • Pedestrian Paths • Street parking • Natural shade • Natural softfall • Limited irrigation 	<ul style="list-style-type: none"> • Attractive landscaping / gardens • Tree planting
Local Park	<ul style="list-style-type: none"> • Informal grassed recreation area with limited or no play infrastructure 	<ul style="list-style-type: none"> • Limited park furniture • Natural softfall 	<ul style="list-style-type: none"> • Tree planting
Significant Landscape Area	<ul style="list-style-type: none"> • Significant landscaping / gardens • Prestigious feature gardens 	<ul style="list-style-type: none"> • Quality infrastructure • Natural shade 	<ul style="list-style-type: none"> • Public art attractions
Unallocated / Undeveloped Open Space	<ul style="list-style-type: none"> • Generally undeveloped 	<ul style="list-style-type: none"> • Natural State 	

PART 3: Service Level Assessment

The Service Level Assessment is a tool that guides the level of service undertaken on all open space. Servicing includes, but is not limited to, mowing and brushcutting. The service level assessment details the level of service given to elements within open space that have negotiable standards. The tool does not provide a service level to elements such as the inspection of play equipment and park furniture, the routine cleaning of amenities and servicing of bins.

Under the assessment, each area of open space receives a score based on its open space classification, function, usage and broad community expectation, as detailed in Table 3.0. All open space will be assessed annually to ensure appropriate service levels are undertaken.

Image 2.0 – Service Level Assessment Summary



Service Level Standard

Once assessed, each area of open space receives an aggregate score. The aggregate score determines a service level standard, refer to Table 4.0. Each service level standard has defined service level benchmarks that Council will aim to achieve (subject to seasonal influences).

Table 4.0 – Aggregate Service Level Scoring and Service Level Standard


Score Range	Service Level Standard	Definition
34 - 40	Very High	Intensive maintenance regime to uphold civic pride and presentation of highly visible and regionally significant open spaces
26 - 33	High	Above average maintenance that presents high quality facilities and services
15 - 25	Medium	Moderate maintenance that presents open space in a good condition
06 - 14	Low	Low seasonal maintenance
<5	Basic	Basic servicing

Chart 2.0 – Service Level Summary (as of February 2026)

Service Level	Very High	High	Medium	Low	Basic	TOTAL
No. of Parks	13	108	111	140	61	433
Percentage	3%	25%	26%	32%	14%	100%

Table 3.0 – Service Level Classification and Ratings

Category	Classification	Rating	Description
Open Space	Cemetery	7	A burial ground where the remains of deceased individuals are interred
	District Park	7	A large park with diverse infrastructure that services multiple neighbourhoods
	Drainage Reserve	1	Land with the primary function of managing stormwater and or runoff
	Local Park	1	A small park with limited infrastructure that services the needs of the immediate resident population
	Neighbourhood Park	3	A medium sized park with basic infrastructure that services multiple residential blocks.
	Regionally Significant Park	10	A large park with diverse and significant infrastructure that services multiple districts and the broader regional population
	Road Reserve	1	The land between the road and the neighbouring property boundary
	Significant Landscape Area	10	A high-profile garden with significant landscaping and prestigious design
	Unallocated / Undeveloped Open Space	1	Vary in size with limited to no current public service or infrastructure
	Function	Bushland	1
Cemetery, Category A		10	Open - accepting internments
Cemetery, Category B		6	Closed - generally not accepting internments
Drainage, Category A		2	Drainage located in a residential area
Drainage, Category B		1	Drainage located in an industrial area
Drainage, Category C		8	Drainage area with a specific flow function
Entry way		10	The roadside area marking the entrance into a town
Memorial		8	Registered War Memorial
Other managed areas		3	Facilitates other functions e.g. public utility reserves, linkages etc.
Recreation Park		4	Aims to facilitate community recreation and play
Road Reserve, Category A		2	Road reserve located in an urban area
Road Reserve, Category B		1	Road reserve located in rural areas
Road Reserve, Category C		5	Road Reserve, State Road
Road Reserve, Category D		7	Median Strip / Roundabout
Sport		6	Aims to facilitate structured and unstructured sporting activities
Tourist		10	Aims to facilitate and service tourism
Usage	High	10	High utilisation of facilities
	Medium	6	Moderate utilisation of facilities
	Low	3	Low utilisation of facilities
	Minor	1	Minimum to no utilisation of facilities
Community Expectation	High	10	High community expectations on overall service level
	Medium	6	Medium community expectations on overall service level
	Low	3	Low community expectations on overall service level
	Minor	1	Negligible community expectations on overall service level



PART 4: Design Conditions

To ensure the delivery of high-quality, functional, and equitable open space across all new developments (and development modifications from here on) within the Tamworth Regional Council (Council) Local Government Area, the following design conditions are to be adhered to. These conditions form a critical part of Council's commitment to creating connected, accessible, and sustainable public spaces. Compliance with these conditions will be assessed during the planning and approval stages of each and every subdivision design and will influence Council's acceptance of proposed open space contributions.

Open space is defined as land that is formally dedicated to Tamworth Regional Council as public reserve under the *Local Government Act 1993 (NSW)* for the primary purpose of public recreation.

- I. **Open space provision:** provision must respond to geographic catchments, cross-boundary connectivity, and walkable access across adjoining developments to ensure an integrated and equitable open space network. Open space will not be planned or assessed solely within the confines of individual suburbs or subdivisions.
- II. **Open space delivery:** Local / Neighbourhood / District / Regional Parks must be completed prior to occupation of 50% of dwellings within their designated pedshed, regardless of the subdivision stage.
- III. **Suitability:** Designated open space must be suitable for embellishment in accordance with the General Embellishment Level outlined in this guide. It should not be limited by slope, width, or overall dimensions.
- IV. **Connectivity:** Regional, Neighbourhood and District parks are to be designed on the corner of a main arterial road with one side of the park bordered by a shared path that joins an existing shared path in the development.
- V. **Aboriginal Cultural Heritage Protection:** Identified Aboriginal heritage sites must be protected in situ and may be included within open space but are excluded from total open space calculations.
- VI. **Riparian Corridors:** A riparian corridor will not be accepted as open space.
- VII. **Drainage:** Drainage reserves, detention and retention basin's (and alike) will not be accepted as open space.
- VIII. **Avoidance of Remnant or Fragmented Lots:** Isolated, remnant land parcels or fragmented areas resulting from subdivision layout will not be accepted as usable open space.
- IX. **Unencumbered Title:** Open space land must be dedicated without easements, encumbrances, or service infrastructure that would restrict public use or embellishment.
- X. **Flood-Free Land:** The designated open space must sit above the 1-in-10-year flood level, as per Council flood mapping, to ensure maximum useability.
- XI. **Soil Quality & Site Preparation:** Land dedicated for open space must be free of contamination, compacted fill, and construction waste. Prior to handover, soil testing will be required to confirm suitability for flora.
- XII. **Laneways:** Laneways in subdivision design are not recommended and will be actively discouraged due to their negative impacts on safety, maintenance, accessibility, and overall urban amenity.
- XIII. **Path-edge treatment:** Where a footpath or alike is proposed adjacent to a boundary fence or alike, Council will not accept narrow landscape/verge strips between the pavement and fence. Pavement must be constructed full width to the fence line (or to the inside face of the fence were located within the reserve), with appropriate drainage falls, and any required service access provided via compliant lids/pits rather than grassed strips.
- XIV. **Services and asset placement:** Pits, hydrants, transformers, pump stations, access tracks and similar infrastructure must be excluded from key activity/field areas and located so they don't fragment turf management or restrict safe or practical use.

Watering requirements during water restrictions

Tamworth Regional Council has a six-level system of conservation measures under the Drought Management plan that is based on dam levels, flows in streams and bore levels for all seven water supply schemes operated by Tamworth Regional Council. The Open Space Management Guide dovetails with the Drought Management Plan by prescribing watering restrictions for each Open Space Classification. The watering cut off for each classification is detailed in Table 6.0.

This framework ensures a consistent and equitable approach to managing Council’s water resources that supports sustainable and responsible use of this resource.

Interactive Open Space Map

An interactive online map has been developed to support the Open Space Management Guide. The map identifies every parcel of open space across the Tamworth Regional Council Local Government Area and provides key information for each site, including park name, classification, function, community expectation and service level. By scanning the QR code below, users can access the map and click on individual parks to view detailed information about how each space is managed and serviced.

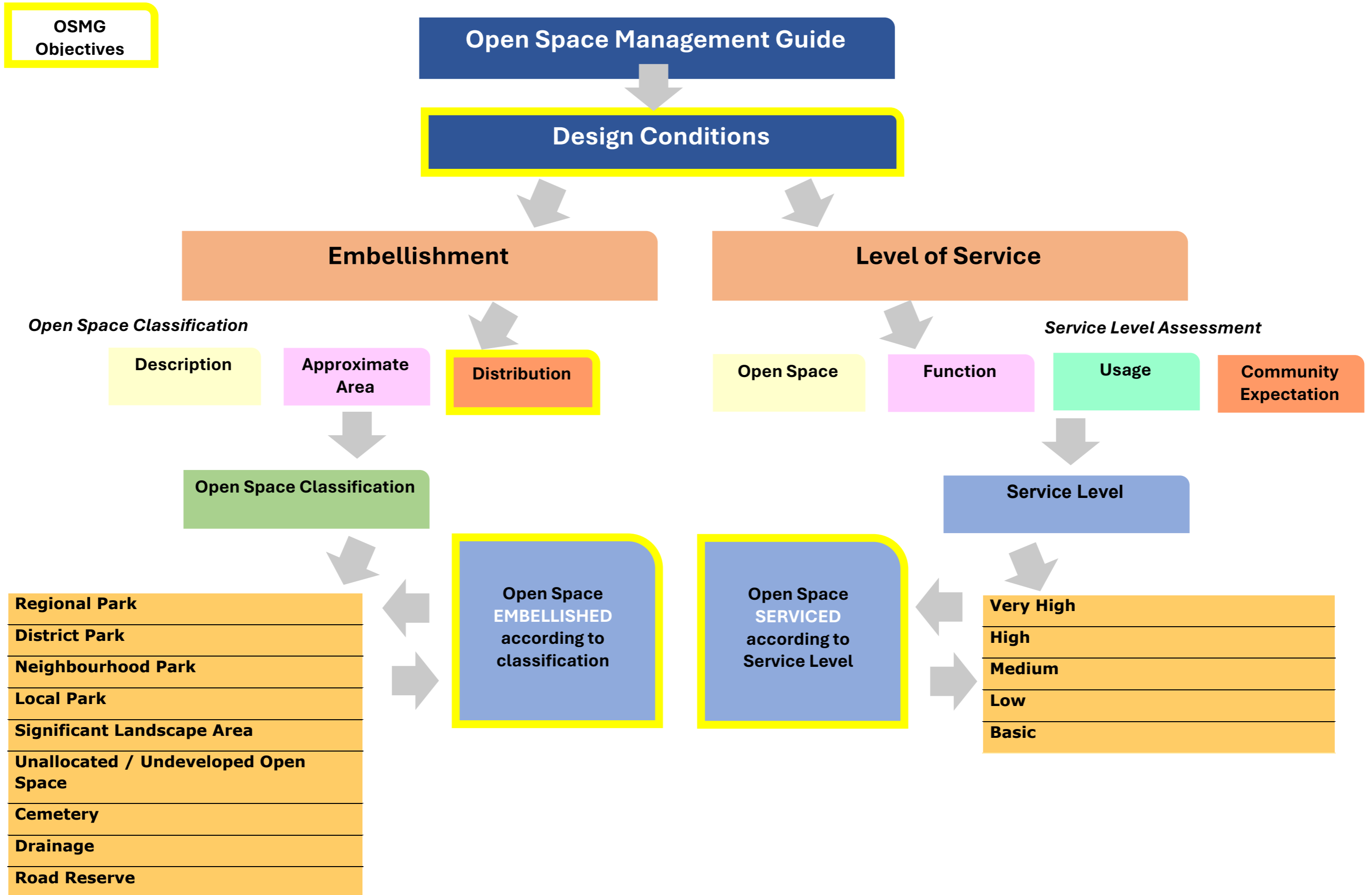


Table 6.0 – Watering requirements during water restrictions

Open Space Classification	Watering cut off
Regional Park	Level 5
District Park	Level 4
Neighbourhood Park	(not watered)
Local Park	(not watered)
Significant landscape area	Level 5
Unallocated / Undeveloped Open Space	(not watered)
Cemetery	N/A
Drainage Reserve	N/A
Road Reserve	N/A



Appendix 1: Open Space Management Guide Summary



Appendix 2.0 – Service level classifications

Open space and service level classification (as of February 2026)

All open space across the Tamworth Regional Council (Council) area has been assessed using the service level assessment tool. The service level of each parcel of open space owned or managed by Council is detailed in Table 7.0.

Table 7.0 – Open Space and Service Level Classification

Open Space Name	Street	Open Space	Rating	Function	Rating	Usage	Rating	Community Expectation	Rating	Overall Rating	Service Level
Attunga											
Attunga - Camping Ground	Manilla Road	District Park	7	Other managed areas	3	Medium	6	Medium	6	22	Medium
Attunga Cemetery	Ridge Street	Cemetery	7	Cemetery, Category A	10	Low	3	High	10	30	High
Attunga Town Entrance (South East)	Manilla Road (inclusive of 170m South East from Attunga Street)	Road Reserve	1	Road Reserve, Category C	5	High	10	High	10	26	High
Attunga War Memorial Park	Attunga Street	Neighbourhood Park	3	Other managed areas	3	Low	3	High	10	19	Medium
Attunga Town Entrance (North West)	Manilla Road (inclusive of 75m North West of Kimo Street)	Road Reserve	1	Road Reserve, Category C	5	High	10	High	10	26	High
Cross Street Reserve	Attunga Street	Undeveloped	1	Other managed areas	3	Low	3	Medium	6	13	Low
Moore Creek Caves Reserve	Langens Lane	Undeveloped	1	Bushland	1	Low	3	Low	3	8	Low
Road Reserve	Cnr Boomerang Street / Palmer Street, South	Road Reserve	1	Road Reserve, Category B	1	Minor	1	Minor	1	4	Basic
Road Reserve	Cnr Palmer Street / Boomerang Street - Cnr Boomerang Street / Attunga Street	Road Reserve	1	Road Reserve, Category A	2	Minor	1	Minor	1	5	Basic
Road Reserve	unnamed street in between Attunga Street / Palmer Street	Road Reserve	1	Road Reserve, Category B	1	Minor	1	Minor	1	4	Basic
Road Reserve	unnamed street in between Attunga Street / Ridge Street	Road Reserve	1	Road Reserve, Category B	1	Minor	1	Minor	1	4	Basic
Upper Moore Creek Road Reserve	Upper Moore Creek Road	Undeveloped	1	Bushland	1	Minor	1	Minor	1	4	Basic
Banoon											
Little Creek Reserve	Trevallyn Road	Undeveloped	1	Bushland	1	Minor	1	Minor	1	4	Basic
Barraba											
Apex Park	Flynn Avenue	Local Park	1	Recreation Park	4	Minor	1	Medium	6	12	Low
Australia Day Park	Queen Street	Local Park	1	Tourist	10	Medium	6	High	10	27	High

Open Space Name	Street	Open Space	Rating	Function	Rating	Usage	Rating	Community Expectation	Rating	Overall Rating	Service Level
Barraba Cemetery	Memorial drive	Cemetery	7	Cemetery, Category A	10	Low	3	High	10	30	High
Barraba Dog Park (Trevallyn Road)	Trevallyn Road	Undeveloped	1	Other managed areas	3	Low	3	Medium	6	13	Low
Barraba Library	Queen Street	Significant Landscape Area	10	Other managed areas	3	Medium	6	High	10	29	High
Barraba Lookout	Bundarra Road	Regionally Significant Park	10	Tourist	10	Low	3	Medium	6	29	High
Barraba Recreation Ground	Cobbadah Road	Regionally Significant Park	10	Sport	6	Medium	6	High	10	32	High
Barraba Tamworth Regional Council Office	Fitzroy Street	Significant Landscape Area	10	Other managed areas	3	Medium	6	High	10	29	High
Barraba Tennis Courts	Queen Street	District Park	7	Sport	6	Low	3	Medium	6	22	Medium
Barraba Town Entrance (East)	Queen Street (between Range Street and Rodney Street)	Road Reserve	1	Road Reserve, Category C	5	High	10	High	10	26	High
Barraba Town Entrance (North)	Bingarra Road (Roadside inclusive of 600m NW of Bridge)	Road Reserve	1	Road Reserve, Category C	5	Medium	6	Medium	6	18	Medium
Barraba Town Entrance (West)	Trevallyn Road (between James St and West St)	Road Reserve	1	Road Reserve, Category A	2	Medium	6	Medium	6	15	Medium
Bicentennial Hall Park	Fitzroy Street	Neighbourhood Park	3	Recreation Park	4	Medium	6	High	10	23	Medium
Cherry Lane Drainage Reserve	Cherry Lane	Drainage Reserve	1	Road Reserve, Category A	2	Low	3	Medium	6	12	Low
Cherry Street Park	Cherry Street	Neighbourhood Park	3	Recreation Park	4	Medium	6	High	10	23	Medium
Drainage Reserve	Cnr Edward Street / Queen Street - Cnr Edward Street / Cherry Street	Drainage Reserve	1	Drainage, Category B	1	Minor	1	Minor	1	4	Basic
Drainage Reserve	Cnr Queen Street / Henry Street - Cnr Henry Street / Cherry Street	Drainage Reserve	1	Drainage, Category B	1	Minor	1	Minor	1	4	Basic
Drainage Reserve	Cnr Rodney Street / Queen Street - Cnr Rodney Street / Cherry Street	Drainage Reserve	1	Drainage, Category B	1	Minor	1	Minor	1	4	Basic
Drainage Reserve	Cnr Rodney Street / West Street - Cnr Rodney Street / Fitzroy	Drainage Reserve	1	Drainage, Category B	1	Minor	1	Minor	1	4	Basic
Drainage Reserve	Front of 41 Maude Street	Drainage Reserve	1	Drainage, Category B	1	Minor	1	Minor	1	4	Basic
Fitzroy Street Park	Fitzroy Street	Local Park	1	Recreation Park	4	Low	3	High	10	18	Medium
Median / Streetscapes	Queen Street - between Henry Street and Savoy Street	Road Reserve	1	Road Reserve, Category D	7	Medium	6	High	10	24	Medium
O'Meara Park	Manilla Road	District Park	7	Sport	6	High	10	High	10	33	High

Open Space Name	Street	Open Space	Rating	Function	Rating	Usage	Rating	Community Expectation	Rating	Overall Rating	Service Level
Queen Street Mall	Queen Street	Significant Landscape Area	10	Other managed areas	3	High	10	High	10	33	High
Road Reserve	Cnr Rodney Street / Bent Street - Cnr Bent Street / Railway Road	Road Reserve	1	Road Reserve, Category B	1	Minor	1	Minor	1	4	Basic
Road Reserve	Cnr West Street / Mulwarree Road - Cnr Mulwarree Road / Bullied Street	Road Reserve	1	Road Reserve, Category B	1	Minor	1	Minor	1	4	Basic
Road Reserve	Cnr Mulwarree Road / Bullied Street - Bullied Street / Trevallyn Road	Road Reserve	1	Road Reserve, Category B	1	Minor	1	Minor	1	4	Basic
Road Reserve	James Street, All of	Road Reserve	1	Road Reserve, Category B	1	Minor	1	Minor	1	4	Basic
Road Reserve	Cnr Savoy Street / Fitzroy Street - west	Road Reserve	1	Road Reserve, Category B	1	Minor	1	Minor	1	4	Basic
Road Reserve	Cnr Manilla Road / Range Street - Cnr Range Street / William Street	Road Reserve	1	Road Reserve, Category B	1	Minor	1	Minor	1	4	Basic
Road Reserve	Cnr Range Street / William Street - Cnr William Street / Rockmore Road	Road Reserve	1	Road Reserve, Category B	1	Minor	1	Minor	1	4	Basic
Rotary Park	Queen Street	District Park	7	Recreation Park	4	High	10	High	10	31	High
Bective											
Bective Reserve	Oxley Highway	Undeveloped	1	Other managed areas	3	Minor	1	Low	3	8	Low
Brigalow Reserve	Oxley Highway	Undeveloped	1	Other managed areas	3	Minor	1	Minor	1	6	Low
Bendemeer											
Bendemeer Cemetery	Frederick Street	Cemetery	7	Cemetery, Category A	10	Low	3	High	10	30	High
Bendemeer Fishing Reserve	Caroline Street	Undeveloped	1	Other managed areas	3	Low	3	Low	3	10	Low
Bendemeer Memorial Park	Selina Street	Undeveloped	1	Other managed areas	3	Minor	1	Low	3	8	Low
Bendemeer Recreation Reserve	Havannah Street	District Park	7	Recreation Park	4	Medium	6	Low	3	20	Medium
Bendemeer Sports Ground	Caroline Street	District Park	7	Sport	6	Medium	6	Medium	6	25	Medium
Bendemeer War Memorial Park	Aurora Street	Neighbourhood Park	3	Other managed areas	3	Low	3	Low	3	12	Low
Muluerindi Reserve Trust	Fanny Street	Undeveloped	1	Bushland	1	Minor	1	Minor	1	4	Basic
North Bendemeer Reserve	Memorial drive	Undeveloped	1	Other managed areas	3	Low	3	Minor	1	8	Low
Salisbury Street Park	Salisbury Street	Undeveloped	1	Bushland	1	Minor	1	Minor	1	4	Basic

Open Space Name	Street	Open Space	Rating	Function	Rating	Usage	Rating	Community Expectation	Rating	Overall Rating	Service Level
South Bendemeer Reserve	Havannah Street	Neighbourhood Park	3	Recreation Park	4	Medium	6	Medium	6	19	Medium
Watsons Creek Recreation Reserve Trust	Retreat Road	Undeveloped	1	Other managed areas	3	Minor	1	Minor	1	6	Low
Bowling Alley Point											
Bowling Alley Point Cemetery	Nundle Road	Cemetery	7	Cemetery, Category A	10	Low	3	High	10	30	High
Calala											
Alanor Place Reserve	Alanor Place	Local Park	1	Recreation Park	4	Low	3	Low	3	11	Low
Calala Creek Reserve	Campbell Road	Undeveloped	1	Other managed areas	3	Minor	1	Minor	1	6	Low
Drainage Reserve	Retention Basin - behind 41 Eagle Avenue, Calala.	Drainage Reserve	1	Drainage, Category A	2	Minor	1	Minor	1	5	Basic
Drainage Reserve	Harrier Parade	Drainage Reserve	1	Drainage, Category B	1	Minor	1	Minor	1	4	Basic
Drainage Reserve	Eastern end of Baker Close	Drainage Reserve	1	Drainage, Category A	2	Minor	1	Minor	1	5	Basic
Emu Place Reserve	Emu Close	Drainage Reserve	1	Drainage, Category A	2	Minor	1	Medium	6	10	Low
Harrier Parade Park	Harrier Parade	Local Park	1	Recreation Park	4	Minor	1	Medium	6	12	Low
Harrier Pde Reserve	Harrier Pde	Undeveloped	1	Recreation Park	4	Medium	6	Medium	6	17	Medium
Lampada Park	Falcon Drive	Neighbourhood Park	3	Recreation Park	4	Medium	6	High	10	23	Medium
Monk Park	Myrene Avenue	District Park	7	Recreation Park	4	High	10	High	10	31	High
Mountain Gum Road Park	Mountain Gum Road	Drainage Reserve	1	Drainage, Category A	2	Minor	1	Minor	1	5	Basic
Mountain Gum Road Reserve	Mountain Gum Road	Undeveloped	1	Other managed areas	3	Minor	1	Minor	1	6	Low
Myrl Park	Myrl Street	Local Park	1	Recreation Park	4	Minor	1	Medium	6	12	Low
Redbank Park	Warrah Drive	District Park	7	Recreation Park	4	High	10	High	10	31	High
Road Reserve	Calala Lane - between 133 and 139	Road Reserve	1	Road Reserve, Category A	2	High	10	High	10	23	Medium
Rosella Avenue Reserve	Rosella Avenue	Drainage Reserve	1	Road Reserve, Category A	2	Medium	6	High	10	19	Medium
Village Park	Campbell Road	Neighbourhood Park	3	Recreation Park	4	High	10	High	10	27	High
Warrah Drive Reserve	Warrah Drive	Local Park	1	Recreation Park	4	Medium	6	Medium	6	17	Medium
Windhover Crescent Park	Wiindover Crescent	Local Park	1	Other managed areas	3	Minor	1	High	10	15	Medium
Crawney											
Crawney Road Reserve	Back Creek Road	Undeveloped	1	Other managed areas	3	Minor	1	Minor	1	6	Low
Teamsters Rest Campsite	Crawney Road	Neighbourhood Park	3	Tourist	10	Minor	1	Minor	1	15	Medium
Daruka											

Open Space Name	Street	Open Space	Rating	Function	Rating	Usage	Rating	Community Expectation	Rating	Overall Rating	Service Level
Daruka Road Reserve	Daruka Road	Undeveloped	1	Other managed areas	3	Minor	1	Minor	1	6	Low
Daruka Road Reservoir	Daruka Road	Undeveloped	1	Bushland	1	Minor	1	Minor	1	4	Basic
Elizabeth Drive Public Reserve	Elizabeth Drive	Undeveloped	1	Other managed areas	3	Minor	1	Minor	1	6	Low
Dungowan											
Dungowan Cemetery	Nundle Road	Cemetery	7	Cemetery, Category A	10	Low	3	High	10	30	High
Dungowan Trig Reserve	Dungowan	Undeveloped	1	Bushland	1	Minor	1	Minor	1	4	Basic
Duri-Dungowan Road Reserve	Duri-Dungowan Road	Undeveloped	1	Other managed areas	3	Minor	1	Minor	1	6	Low
Duri											
Duri Public Recreation Reserve Trust	Railway Ave	Neighbourhood Park	3	Recreation Park	4	Low	3	Low	3	13	Low
Road Reserve	Border of Duri Recreation Reserve Trust	Road Reserve	1	Road Reserve, Category A	2	Minor	1	Minor	1	5	Basic
Road Reserve	cnr Currabubula Street / Railway Avenue - Cnr Railway Avenue / Hausfields Road (eastern side)	Road Reserve	1	Road Reserve, Category A	2	Minor	1	Minor	1	5	Basic
Road Reserve	Cnr Werris Creek Road / Duri-Dungowan Road - Cnr Duri-Dungowan Road / Pialloway Street	Road Reserve	1	Road Reserve, Category A	2	Minor	1	Minor	1	5	Basic
Timbumburi Street Reserve	Timbumburi	Undeveloped	1	Other managed areas	3	Low	3	Minor	1	8	Low
Werris Creek Road Park	Werris Creek Road	Undeveloped	1	Bushland	1	Minor	1	Minor	1	4	Basic
East Tamworth											
Round-a-bout	Brisbane Street at Napier Street	Road Reserve	1	Road Reserve, Category D	7	Medium	6	Medium	6	20	Medium
ANZAC Park	Brisbane Street	District Park	7	Tourist	10	High	10	High	10	37	Very High
Armidale Road Reserve	Armidale Road	Drainage Reserve	1	Drainage, Category A	2	Minor	1	Minor	1	5	Basic
Arthur Emblen Park	Bourke Street	Local Park	1	Tourist	10	Low	3	Medium	6	20	Medium
Cockburn Retreat Reserve	Angela Street	Undeveloped	1	Other managed areas	3	Minor	1	Minor	1	6	Low
Currawong Park	Fitzroy Street	Drainage Reserve	1	Drainage, Category A	2	Minor	1	Medium	6	10	Low
High Zone Park	Golf Street	Undeveloped	1	Other managed areas	3	Minor	1	Medium	6	11	Low
King George V Avenue	King George V Avenue	Road Reserve	1	Road Reserve, Category C	5	High	10	High	10	26	High
King George V Avenue Reserve	King George V Avenue	Neighbourhood Park	3	Other managed areas	3	High	10	High	10	26	High

Open Space Name	Street	Open Space	Rating	Function	Rating	Usage	Rating	Community Expectation	Rating	Overall Rating	Service Level
Marsupial Park	Endeavour Drive	Regionally Significant Park	10	Tourist	10	High	10	High	10	40	Very High
Medians / Streetscapes	Bourke Street - between Napier Street and Marnola Crescent	Road Reserve	1	Road Reserve, Category D	7	Minor	1	Low	3	12	Low
Medians / Streetscapes	Carthage Street - between Chelmsford Street and Kelso Avenue	Road Reserve	1	Road Reserve, Category D	7	Minor	1	Low	3	12	Low
Medians / Streetscapes	Chelmsford Street - Between Carthage Street and Golf Street	Road Reserve	1	Road Reserve, Category D	7	Low	3	Low	3	14	Low
Medians / Streetscapes	Hill Street - between Carthage Street and Dowell Avenue	Road Reserve	1	Road Reserve, Category D	7	Minor	1	Low	3	12	Low
Medians / Streetscapes	Murray Street - between Carthage Street and Shrewsbury Avenue	Road Reserve	1	Road Reserve, Category D	7	Minor	1	Low	3	12	Low
Medians / Streetscapes	Raglan Street - between White Street and Golf Street	Road Reserve	1	Road Reserve, Category D	7	Minor	1	Low	3	12	Low
Medians / Streetscapes	Roderick Street - between Raglan Street and Upper Street	Road Reserve	1	Road Reserve, Category D	7	Minor	1	Low	3	12	Low
Medians / Streetscapes	White Street - between Raglan Street and Hawthorne Avenue	Road Reserve	1	Road Reserve, Category D	7	High	10	High	10	28	High
Mount Falcon Park	Woodside Road	Local Park	1	Recreation Park	4	Low	3	Medium	6	14	Low
Murray Street Reserve	Murray Street	Undeveloped	1	Other managed areas	3	Minor	1	Minor	1	6	Low
Oxley Lookout	Scenic Drive	Regionally Significant Park	10	Tourist	10	High	10	High	10	40	Very High
Oxley Park	Scenic Drive	Undeveloped	1	Other managed areas	3	Low	3	Minor	1	8	Low
Powerhouse Park	Carthage Street	Neighbourhood Park	3	Recreation Park	4	High	10	High	10	27	High
Prentice Avenue Reserve	Prentice Avenue	Road Reserve	1	Road Reserve, Category C	5	Minor	1	Minor	1	8	Low
Rotary Park	Armidale Road	Neighbourhood Park	3	Tourist	10	Medium	6	High	10	29	High
Round-a-bout	Brisbane Street at Carthage Street	Road Reserve	1	Road Reserve, Category D	7	High	10	High	10	28	High
Tamworth Regional Botanic Gardens	Endeavour Drive	Regionally Significant Park	10	Tourist	10	High	10	High	10	40	Very High
Tamworth Town Entrance (South East)	Armidale Road (inclusive of 450m north west from Armidale Road and	Road Reserve	1	Road Reserve, Category C	5	High	10	High	10	26	High

Open Space Name	Street	Open Space	Rating	Function	Rating	Usage	Rating	Community Expectation	Rating	Overall Rating	Service Level
	Woodside Road intersection)										
Treloar Park	Napier Street	Neighbourhood Park	3	Recreation Park	4	Medium	6	High	10	23	Medium
Valley Drive Reserve	Valley Drive	Undeveloped	1	Other managed areas	3	Minor	1	Minor	1	6	Low
Valley Park	Woodburn Way	Local Park	1	Recreation Park	4	Minor	1	Medium	6	12	Low
Hallsville											
Hallsville Community Hall Reserve Trust	Meldorn Lane	Neighbourhood Park	3	Other managed areas	3	Low	3	Medium	6	15	Medium
Oxley Anchor	Anchor Road	District Park	7	Tourist	10	Low	3	Low	3	23	Medium
Hanging Rock											
Hanging Rock Cemetery	Happy Valley Road	Cemetery	7	Cemetery, Category B	6	Low	3	Medium	6	22	Medium
Hanging Rock Cricket Ground	Barry Road	Neighbourhood Park	3	Sport	6	Low	3	Medium	6	18	Medium
Hanging Rock Lookout Reserve	Happy Valley Way	Regionally Significant Park	10	Tourist	10	Medium	6	Medium	6	32	High
Miners Park	Barry Road	Local Park	1	Other managed areas	3	Medium	6	Low	3	13	Low
Sheba Dam	Barry Road	Regionally Significant Park	10	Tourist	10	High	10	Medium	6	36	Very High
Hillvue											
Baringa Park	Baringa Place	Local Park	1	Recreation Park	4	Medium	6	High	10	21	Medium
Boss Park	Mullumbimby Close	Local Park	1	Recreation Park	4	Low	3	Medium	6	14	Low
Bylong Road Reserve	Bylong Road	Undeveloped	1	Other managed areas	3	Minor	1	Minor	1	6	Low
Cedar Park	Burindi Ave	Local Park	1	Recreation Park	4	Low	3	Medium	6	14	Low
Chauvel Park	Waree Drive	District Park	7	Sport	6	High	10	High	10	33	High
Cobb & Co Circuit Park	Cobb & Co Circuit	Local Park	1	Recreation Park	4	Minor	1	High	10	16	Medium
Craigends Lane Park	Craigends Lane	Undeveloped	1	Other managed areas	3	Minor	1	Medium	6	11	Low
Drainage Reserve	Appaloosa Place	Drainage Reserve	1	Drainage, Category A	2	Minor	1	Minor	1	5	Basic
Eureka Place Park	Eureka Place	Local Park	1	Recreation Park	4	Minor	1	High	10	16	Medium
Greg Norman Drive Reserve	Greg Norman Drive	Undeveloped	1	Other managed areas	3	High	10	High	10	24	Medium
Kamilaroi Park	McRae Street	Local Park	1	Recreation Park	4	Low	3	Medium	6	14	Low
Kestrel Park	McCrae Street	Local Park	1	Other managed areas	3	Minor	1	Medium	6	11	Low
Kuloomba Street Park	Kuloomba Street	Local Park	1	Recreation Park	4	Low	3	Medium	6	14	Low
Kurrajong Street Park	Kurrajong Street	Local Park	1	Recreation Park	4	Low	3	Low	3	11	Low
Kurrajong Street Reserve	Belah Close	Local Park	1	Other managed areas	3	Minor	1	Minor	1	6	Low
Leap Park	Caloola Street	Undeveloped	1	Other managed areas	3	Low	3	Low	3	10	Low

Open Space Name	Street	Open Space	Rating	Function	Rating	Usage	Rating	Community Expectation	Rating	Overall Rating	Service Level
Medians / Streetscapes	Croydon Avenue - between Alexis Street and Paul Street	Road Reserve	1	Road Reserve, Category D	7	Minor	1	Minor	1	10	Low
Medians / Streetscapes	Garden Street - between Wahroonga Drive and Hillvue Road	Road Reserve	1	Road Reserve, Category D	7	Low	3	Low	3	14	Low
Medians / Streetscapes	Jack Smyth Drive	Road Reserve	1	Road Reserve, Category D	7	Medium	6	High	10	24	Medium
Medians / Streetscapes	Paul Street - between Reservoir Street and Croydon Avenue	Road Reserve	1	Road Reserve, Category D	7	Minor	1	Minor	1	10	Low
Ngarri-Li Park	Warwick Road	Undeveloped	1	Other managed areas	3	Minor	1	Minor	1	6	Low
Northern Inland Centre of Sporting Excellence	Jack Smyth Drive	Regionally Significant Park	10	Sport	6	High	10	High	10	36	Very High
One Tree Hill Park	Reservoir Street	Local Park	1	Other managed areas	3	Minor	1	Low	3	8	Low
One Tree Hill Reservoir	Bandalong Street	Undeveloped	1	Other managed areas	3	Minor	1	Low	3	8	Low
Peak Drive Park	Peak Drive	Undeveloped	1	Recreation Park	4	Medium	6	High	10	21	Medium
Road Reserve	Cnr Bylong Road / Warwick Road - Cnr Bylong Road / Duri Road	Road Reserve	1	Road Reserve, Category B	1	Minor	1	Minor	1	4	Basic
Road Reserve	Cnr Warwick Road / Darien Avenue - Cnr Warwick Road / Bylong Road	Road Reserve	1	Road Reserve, Category B	1	Minor	1	Minor	1	4	Basic
Round-a-bout	Greg Norman Drive at Edward Street	Road Reserve	1	Road Reserve, Category D	7	Medium	6	Medium	6	20	Medium
Round-a-bout	Greg Norman Drive at The Ringers Road	Road Reserve	1	Road Reserve, Category D	7	High	10	High	10	28	High
Round-a-bout	Jack Smyth Drive at The Ringers Road	Road Reserve	1	Road Reserve, Category D	7	Medium	6	High	10	24	Medium
Round-a-bout	New England Highway at Jack Smyth Drive	Road Reserve	1	Road Reserve, Category D	7	High	10	High	10	28	High
Round-a-bout	Warwick Road at Grant Street	Road Reserve	1	Road Reserve, Category D	7	Medium	6	Medium	6	20	Medium
Skillshare Park	Illoura Street	Local Park	1	Recreation Park	4	Medium	6	Medium	6	17	Medium
Tamworth Lions Park	Werris Creek Road	Neighbourhood Park	3	Tourist	10	Medium	6	Medium	6	25	Medium
Tamworth Town Entrance (South)	Goonoo Goonoo Road (between Calala Lane and Goonoo Goonoo Road intersection and Burghmans Lane and Goonoo Goonoo Road intersection)	Road Reserve	1	Road Reserve, Category C	5	High	10	High	10	26	High

Open Space Name	Street	Open Space	Rating	Function	Rating	Usage	Rating	Community Expectation	Rating	Overall Rating	Service Level
The Boulevard Park	Boulevard Place	Local Park	1	Recreation Park	4	Medium	6	High	10	21	Medium
The Grange Reserve	The Grange	Local Park	1	Recreation Park	4	Low	3	Medium	6	14	Low
The Heights Reserve	The Heights	Undeveloped	1	Other managed areas	3	Minor	1	Minor	1	6	Low
The Peak Park	The Peak	Undeveloped	1	Recreation Park	4	Medium	6	High	10	21	Medium
The Retreat Park	The Retreat	Local Park	1	Other managed areas	3	Low	3	High	10	17	Medium
Wahroonga Drive Park	Mulwala Close	Neighbourhood Park	3	Recreation Park	4	Medium	6	Medium	6	19	Medium
Wilga Place Reserve	Wilga Place	Local Park	1	Recreation Park	4	Medium	6	Medium	6	17	Medium
Tamworth Town Entrance (Southwest)	Duri Road (inclusive of km's south of Duri Road and Mahoney Avenue intersection)	Road Reserve	1	Road Reserve, Category A	2	High	10	High	10	23	Medium
Kingswood											
Colwell Road Reserve	Colwell Road	Drainage Reserve	1	Drainage, Category A	2	Minor	1	Minor	1	5	Basic
Drainage reserve	Kingswood Drive	Drainage Reserve	1	Drainage, Category A	2	Minor	1	Medium	6	10	Low
Herden Road Reserve	Herden Road	Drainage Reserve	1	Drainage, Category A	2	Minor	1	Low	3	7	Low
Herden Road Reserve	Pages Lane	Local Park	1	Other managed areas	3	Minor	1	Low	3	8	Low
Kingswood Park	Kingswood Drive	District Park	7	Sport	6	Medium	6	Medium	6	25	Medium
Kootingal											
Federation Park	Denman Ave	Local Park	1	Recreation Park	4	Minor	1	Low	3	9	Low
Garden Street Reserve	Garden Street	Neighbourhood Park	3	Recreation Park	4	Medium	6	High	10	23	Medium
Gill Street Park	Gill Street	Drainage Reserve	1	Drainage, Category A	2	Minor	1	Minor	1	5	Basic
Kootingal New England Highway Park	New England Highway	Drainage Reserve	1	Drainage, Category A	2	Minor	1	Low	3	7	Low
Kootingal Park	Denman Ave	District Park	7	Recreation Park	4	High	10	High	10	31	High
Kootingal Public Recreation Reserve	Denman Ave	Drainage Reserve	1	Drainage, Category A	2	Minor	1	Minor	1	5	Basic
Kootingal-Moonbi War Memorial Swimming Pool	Denman Ave	District Park	7	Sport	6	High	10	High	10	33	High
Limbri Roadside Reserve	Tanglewood Road	Undeveloped	1	Bushland	1	Minor	1	Minor	1	4	Basic
Medians / Streetscapes	Denman Avenue - between Willow Park Drive and Chelmsford Street	Road Reserve	1	Road Reserve, Category D	7	Medium	6	Medium	6	20	Medium
Medians / Streetscapes	Gate Street - between Denman Avenue and Station Street	Road Reserve	1	Road Reserve, Category D	7	Medium	6	High	10	24	Medium

Open Space Name	Street	Open Space	Rating	Function	Rating	Usage	Rating	Community Expectation	Rating	Overall Rating	Service Level
Memory Park	Denman Ave	Neighbourhood Park	3	Recreation Park	4	Medium	6	Medium	6	19	Medium
Parry Park	Chelmsford Street	Local Park	1	Recreation Park	4	Medium	6	Medium	6	17	Medium
Privet Street Reserve	Privet Street	Undeveloped	1	Other managed areas	3	Minor	1	Low	3	8	Low
Reserve Chaffey Street	Gill Street	Neighbourhood Park	3	Recreation Park	4	Medium	6	High	10	23	Medium
Road Reserve	29 Sandy Road - 7 Sandy Road	Road Reserve	1	Road Reserve, Category B	1	Medium	6	Medium	6	14	Low
Sandy Road Reserve	Sandy Road	Road Reserve	1	Road Reserve, Category A	2	Minor	1	Minor	1	5	Basic
Willow Tree Drive Reserve	Willow Park Drive	Undeveloped	1	Other managed areas	3	Minor	1	Minor	1	6	Low
Limbri											
Cockburn River Reserve	Limbri Road	Undeveloped	1	Bushland	1	Minor	1	Minor	1	4	Basic
Limbri Road Park	Limbri Road	Undeveloped	1	Other managed areas	3	Minor	1	Minor	1	6	Low
Manilla											
Brady Park	Rowan Street	Neighbourhood Park	3	Sport	6	Minor	1	Medium	6	16	Medium
Brian Byrnes Park	Rowan Street	Undeveloped	1	Other managed areas	3	Low	3	Low	3	10	Low
Carinya Park	Merindah Avenue	Local Park	1	Recreation Park	4	Low	3	Medium	6	14	Low
Chaffey Park	Stratford Street	District Park	7	Sport	6	High	10	High	10	33	High
Coronation Park	Namoi Street	Neighbourhood Park	3	Recreation Park	4	High	10	High	10	27	High
Drainage Reserve	Cnr Ogilvie Street / South Street - Cnr Rushes Creek Road / South Street	Drainage Reserve	1	Drainage, Category A	2	Minor	1	Minor	1	5	Basic
Drainage Reserve	Cnr Lloyd Street / River Street - Cnr River Street / Barraba Street	Drainage Reserve	1	Drainage, Category A	2	Minor	1	Minor	1	5	Basic
Federation Park	River Street	District Park	7	Recreation Park	4	Low	3	Medium	6	20	Medium
Joe Coates Park	Joe Coates Drive	Local Park	1	Recreation Park	4	Low	3	Medium	6	14	Low
Manilla Cemetery	Namoi River Road	Cemetery	7	Cemetery, Category A	10	Low	3	High	10	30	High
Manilla Graves	Ratcliffe Avenue	Cemetery	7	Cemetery, Category B	6	Low	3	Medium	6	22	Medium
Manilla Historic Cemetery	River Street	Cemetery	7	Cemetery, Category B	6	Low	3	Medium	6	22	Medium
Manilla Library Local Government Reserve Trust	Manilla Street	Significant Landscape Area	10	Other managed areas	3	High	10	High	10	33	High
Manilla Lookout	Manilla Lookout Road	Regionally Significant Park	10	Tourist	10	Low	3	High	10	33	High

Open Space Name	Street	Open Space	Rating	Function	Rating	Usage	Rating	Community Expectation	Rating	Overall Rating	Service Level
Manilla Memorial Swimming Pool	Arthur Street	District Park	7	Recreation Park	4	High	10	High	10	31	High
Manilla Rotary Heritage Park	Manilla Street	District Park	7	Recreation Park	4	High	10	High	10	31	High
Manilla Town Entrance (North)	Manilla Road (between Manilla Lookout Rd and Barraba St)	Road Reserve	1	Road Reserve, Category C	5	High	10	High	10	26	High
Manilla Town Entrance (South)	Manilla Road (inclusive of 1km south from Bennets Ln)	Road Reserve	1	Road Reserve, Category C	5	High	10	High	10	26	High
Medians / Streetscapes	Manilla Street - between Church Street and Dewhurst Street	Road Reserve	1	Road Reserve, Category D	7	Medium	6	High	10	24	Medium
Pioneer Park	Manilla Street	Neighbourhood Park	3	Tourist	10	Medium	6	High	10	29	High
Riverwalk	River Street	District Park	7	Bushland	1	Minor	1	Minor	1	10	Low
Road Reserve	Cnr South Street / Ruses Creek Road - Cnr Stoddart Street / Ruses Creek Road	Road Reserve	1	Road Reserve, Category A	2	Minor	1	Minor	1	5	Basic
Road Reserve	Triangular parcel of land on the southern corner of Kanangra Road / Halls Creek Road	Road Reserve	1	Road Reserve, Category A	2	Minor	1	Minor	1	5	Basic
Road Reserve	Cnr Market Street / Arthur Street - Arthur Street / Lloyd Street	Road Reserve	1	Road Reserve, Category A	2	Low	3	Low	3	9	Low
Road Reserve	Cnr Lloyd Street / Arthur Street - Cnr Charles Street / Arthur Street	Road Reserve	1	Road Reserve, Category A	2	Minor	1	Minor	1	5	Basic
Southbrook Park	Stoddart Street	Local Park	1	Recreation Park	4	Low	3	Medium	6	14	Low
Willows Parade Reserve	Willows Parade	Drainage Reserve	1	Drainage, Category A	2	Low	3	Low	3	9	Low
Manilla Memorial Town Hall	Manilla Street	District Park	7	Other managed areas	3	High	10	High	10	30	High
Moonbi											
Kootingal Moonbi Cemetery	Thomas Street	Cemetery	7	Cemetery, Category A	10	Low	3	High	10	30	High
Moonbi Lookout	Moonbi Lookout Road	Regionally Significant Park	10	Tourist	10	Medium	6	High	10	36	Very High
Moonbi Park	Gill Street	Neighbourhood Park	3	Recreation Park	4	Medium	6	High	10	23	Medium
Moore Creek											
Attunga Reserve	Stirling Road	Undeveloped	1	Other managed areas	3	Low	3	Medium	6	13	Low

Open Space Name	Street	Open Space	Rating	Function	Rating	Usage	Rating	Community Expectation	Rating	Overall Rating	Service Level
Daruka Recreation Reserve	Daruka Road	Undeveloped	1	Other managed areas	3	Minor	1	Minor	1	6	Low
Drainage Reserve	Snow Gum Close	Drainage Reserve	1	Drainage, Category C	8	Medium	6	High	10	25	Medium
Mahongany Street Park	Mahongany Street	Neighbourhood	3	Recreation Park	4	High	10	High	10	27	High
Moore Creek Reserve	Upper Moore Creek Road	Undeveloped	1	Bushland	1	Minor	1	Minor	1	4	Basic
Round-a-bout	Forest Road at Browns Lane	Road Reserve	1	Road Reserve, Category D	7	High	10	High	10	28	High
Tregarthen Estate Reserve	Dunoon Road	Drainage Reserve	1	Drainage, Category A	2	Minor	1	Minor	1	5	Basic
Nemingha											
Somerset Place Park	Somerset Place	Undeveloped	1	Other managed areas	3	Minor	1	Minor	1	6	Low
Woodside Road Reserve Park	Woodside Drive	Drainage Reserve	1	Drainage, Category A	2	Medium	6	Medium	6	15	Medium
Niangala											
Niangala Cemetery	Niangala Weabonga Road	Cemetery	7	Cemetery, Category B	6	Low	3	Medium	6	22	Medium
Niangala Tennis Courts	Healy Street	District Park	7	Sport	6	Low	3	Medium	6	22	Medium
North Tamworth											
Angora Park	Carthage Street	Undeveloped	1	Other managed areas	3	Minor	1	Medium	6	11	Low
Bligh Street Reserve	Peel St & O'Connell St adjacent Levee	Significant Landscape Area	10	Other managed areas	3	Medium	6	High	10	29	High
Bradley Place Reserve	Bradley Place	Undeveloped	1	Bushland	1	Minor	1	Minor	1	4	Basic
Burgess Park	North Street	Neighbourhood Park	3	Recreation Park	4	Medium	6	Medium	6	19	Medium
Chaoyang Friendship Park	Peel Street	Significant Landscape Area	10	Tourist	10	Minor	1	High	10	31	High
Francis Avenue Park	Francis Avenue	Undeveloped	1	Recreation Park	4	Minor	1	Medium	6	12	Low
Lions Park - Peel Street	Peel Street	Local Park	1	Recreation Park	4	Low	3	Medium	6	14	Low
Lone Pine Park	North Street	Significant Landscape Area	10	Other managed areas	3	Minor	1	Medium	6	20	Medium
Marius Street Reserve	Marius Street	Undeveloped	1	Other managed areas	3	Minor	1	Minor	1	6	Low
Medians / Streetscapes	Browns Lane - between Moore Creek Road and Verdehlo Drive	Road Reserve	1	Road Reserve, Category D	7	Medium	6	Medium	6	20	Medium
Medians / Streetscapes	Darling Street - between Marius Street and Napier Street	Road Reserve	1	Road Reserve, Category D	7	Minor	1	Low	3	12	Low
Medians / Streetscapes	North Street - between Carthage Street and Russell Street	Road Reserve	1	Road Reserve, Category D	7	Low	3	Low	3	14	Low

Open Space Name	Street	Open Space	Rating	Function	Rating	Usage	Rating	Community Expectation	Rating	Overall Rating	Service Level
Medians / Streetscapes	Verdelho Drive - between Semillon Drive and Moore Creek Road	Road Reserve	1	Road Reserve, Category D	7	Low	3	Medium	6	17	Medium
Monterey Street Reserve	Bernice Place	Undeveloped	1	Bushland	1	Minor	1	Minor	1	4	Basic
Monterey Street Reserve	Monterey Street	Undeveloped	1	Bushland	1	Minor	1	Minor	1	4	Basic
North Street Reserve	North Street	Undeveloped	1	Other managed areas	3	Minor	1	Minor	1	6	Low
Piper Street Park	Piper Street	Local Park	1	Recreation Park	4	Low	3	Low	3	11	Low
Round-a-bout	Darling Street at Carthage Street	Road Reserve	1	Road Reserve, Category D	7	Low	3	Medium	6	17	Medium
Round-a-bout	Jewry Street at Marius Street	Road Reserve	1	Road Reserve, Category D	7	Medium	6	Medium	6	20	Medium
Semillon Drive Public Reserve	Semillon Drive	Significant Landscape Area	10	Bushland	1	Minor	1	Minor	1	13	Low
Viaduct Park	Macquarie Street Peel Street	Regionally Significant Park	10	Tourist	10	High	10	Low	3	33	High
Median / Streetscapes	Marius Street - between East Street and Jewry Street	Road Reserve	1	Road Reserve, Category D	7	High	10	Medium	6	24	Medium
Nundle											
Captain Cook Park	Jenkins Street	District Park	7	Tourist	10	High	10	High	10	37	Very High
Median / Streetscapes	Jenkins Street and Oakenville Street intersection	Road Reserve	1	Road Reserve, Category D	7	High	10	High	10	28	High
Medians / Streetscapes	Jenkins Street (inclusive of 150m north of Oakenvill Street and Jenkins Street intersection)	Road Reserve	1	Road Reserve, Category D	7	Medium	6	High	10	24	Medium
Nundle Cemetery	Nundle Creek Road	Cemetery	7	Cemetery, Category A	10	Low	3	High	10	30	High
Nundle Community Reserve Trust	Jenkins Street	District Park	7	Recreation Park	4	Medium	6	High	10	27	High
Nundle Creek Road Park	Nundle Creek Road	Undeveloped	1	Other managed areas	3	Minor	1	Minor	1	6	Low
Nundle Recreation Ground	Oakenville Street	Neighbourhood Park	3	Sport	6	High	10	High	10	29	High
Nundle Swimming Pool	Jenkins Street	District Park	7	Sport	6	High	10	High	10	33	High
Nundle Town Entrance (South West)	Crosby / Oakenbill St (inclusive between Marcus Street and Jenkins Street)	Road Reserve	1	Road Reserve, Category A	2	High	10	High	10	23	Medium
Peel River Park	Mary Street	Neighbourhood Park	3	Tourist	10	Medium	6	High	10	29	High

Open Space Name	Street	Open Space	Rating	Function	Rating	Usage	Rating	Community Expectation	Rating	Overall Rating	Service Level
Swamp Creek Reserve	River Road	Undeveloped	1	Other managed areas	3	Minor	1	High	10	15	Medium
Ogunbil											
Terrible Billy Reserve	Nowendoc Road	Undeveloped	1	Bushland	1	Minor	1	Minor	1	4	Basic
Oxley Vale											
Acacia Park	Lemon Gums Drive	Local Park	1	Other managed areas	3	Low	3	Low	3	10	Low
Bottlebrush Public Reserve	Milburn Road	Drainage Reserve	1	Drainage, Category A	2	Minor	1	Low	3	7	Low
Brolga Park	Lemon Gums Drive	Undeveloped	1	Other managed areas	3	Minor	1	Minor	1	6	Low
Citriodora Park	Lemon Gums Drive	Local Park	1	Other managed areas	3	Minor	1	Low	3	8	Low
Ernest Street Park	Ernest Street	Undeveloped	1	Recreation Park	4	Low	3	Medium	6	14	Low
Ford Street Community Park	Ford Street	Drainage Reserve	1	Drainage, Category A	2	Minor	1	Minor	1	5	Basic
Fraser Park	Fraser Crescent	Local Park	1	Recreation Park	4	Low	3	Medium	6	14	Low
Glengarvin Drive Park	Glengarvin Drive	Drainage Reserve	1	Drainage, Category A	2	Minor	1	Minor	1	5	Basic
Glengarvin Drive Reserve (north)	Glen Garvin Drive	Local Park	1	Drainage, Category A	2	Minor	1	Minor	1	5	Basic
Glengarvin Drive Reserve (south)	Glengarvin Drive	Undeveloped	1	Other managed areas	3	Low	3	Low	3	10	Low
Jacaranda Place Community Park	Jacaranda Place	Drainage Reserve	1	Drainage, Category A	2	Minor	1	Minor	1	5	Basic
John Ives Park	Glen Garvin Drive	Local Park	1	Recreation Park	4	Medium	6	High	10	21	Medium
Kirkham Crescent Reserve	Kirkham Crescent	Drainage Reserve	1	Drainage, Category A	2	Minor	1	Low	3	7	Low
Manilla Road Reserve	Manilla Road	Road Reserve	1	Road Reserve, Category A	2	Low	3	High	10	16	Medium
Milburn Park	Milburn Road	District Park	7	Recreation Park	4	Medium	6	Medium	6	23	Medium
Milburn Road Reserve	Milburn Road	Neighbourhood Park	3	Other managed areas	3	Low	3	Medium	6	15	Medium
Mountview Crescent Reserve	Mountview Crescent	Undeveloped	1	Other managed areas	3	Minor	1	Minor	1	6	Low
Oxley Drive Reserve	Orley Drive	Undeveloped	1	Other managed areas	3	Minor	1	Minor	1	6	Low
Pages Park	Alexander Street	Neighbourhood Park	3	Recreation Park	4	Low	3	Medium	6	16	Medium
Tamworth Town Entrance (North West)	Manilla road (inclusive of 2.5km's South East from Manilla Road and Glengarvin Drive intersection)	Road Reserve	1	Road Reserve, Category C	5	High	10	High	10	26	High
Ulmus Park	Manilla Road	Undeveloped	1	Other managed areas	3	Medium	6	High	10	20	Medium

Open Space Name	Street	Open Space	Rating	Function	Rating	Usage	Rating	Community Expectation	Rating	Overall Rating	Service Level
Waratah Park	Warratah Place	Undeveloped	1	Bushland	1	Minor	1	Minor	1	4	Basic
Wattle Park	Lemon Gums Drive	Undeveloped	1	Bushland	1	Minor	1	Medium	6	9	Low
Red Hill											
Lions Park Rest Stop	Manilla Road	Neighbourhood Park	3	Other managed areas	3	High	10	High	10	26	High
Split Rock Dam Reserve Trust	Split Rock Dam	Regionally Significant Park	10	Tourist	10	Medium	6	Medium	6	32	High
Somerton											
Road Reserve	Cnr Bloomfield Street / Milkmaid Street - Cnr Scotland Road / Milkmaid Street	Road Reserve	1	Road Reserve, Category A	2	Minor	1	Minor	1	5	Basic
Road Reserve	Cnr Scotland Road / Milkmaid Street - Cnr Scotland Road / Joshua Street	Road Reserve	1	Road Reserve, Category A	2	Minor	1	Minor	1	5	Basic
Somerton Cemetery	Somerton Tip Road	Cemetery	7	Cemetery, Category A	10	Low	3	High	10	30	High
Somerton Reserve	Bloomfield Street	Undeveloped	1	Other managed areas	3	Minor	1	Minor	1	6	Low
South Tamworth											
Karwin Street Park	Karwin Street	Local Park	1	Other managed areas	3	Minor	1	Minor	1	6	Low
Anthony Road Park	Anthony Road	Undeveloped	1	Other managed areas	3	Low	3	Low	3	10	Low
Barsden Park	Croydon Ave	Local Park	1	Recreation Park	4	Low	3	Medium	6	14	Low
Begonia Park	Begonia Street	Neighbourhood Park	3	Recreation Park	4	Medium	6	Medium	6	19	Medium
Bryan Street Reserve	Bryan Street	Undeveloped	1	Recreation Park	4	Low	3	Medium	6	14	Low
Calool Park	Oak Street	Undeveloped	1	Other managed areas	3	Low	3	Medium	6	13	Low
Chaffey Park	Links Ave	District Park	7	Sport	6	High	10	High	10	33	High
Electra Park	Susanne Street	Local Park	1	Recreation Park	4	Low	3	Low	3	11	Low
Goonoo Goonoo Road Reserve	Goonoo Goonoo Road	Undeveloped	1	Other managed areas	3	Minor	1	Minor	1	6	Low
Hillvue Road Reserve	Hillvue Road	Undeveloped	1	Other managed areas	3	Low	3	Medium	6	13	Low
Hyman Park	Robert Street	District Park	7	Recreation Park	4	High	10	High	10	31	High
Karuah Park	Croydon Ave	Undeveloped	1	Other managed areas	3	Low	3	High	10	17	Medium
Leo Park	Moora Street	Local Park	1	Recreation Park	4	Low	3	Medium	6	14	Low
Locks Lane Reserve	Locks Lane	Drainage Reserve	1	Drainage, Category B	1	Minor	1	Minor	1	4	Basic
Medians / Streetscapes	Central Avenue - between David Street and Hillvue Road	Road Reserve	1	Road Reserve, Category D	7	Minor	1	Minor	1	10	Low

Open Space Name	Street	Open Space	Rating	Function	Rating	Usage	Rating	Community Expectation	Rating	Overall Rating	Service Level
Medians / Streetscapes	Robert Street - between - Duri Road and Willow Street	Road Reserve	1	Road Reserve, Category D	7	Minor	1	Minor	1	10	Low
Oak Park	Coromandel Street	Local Park	1	Other managed areas	3	Minor	1	Low	3	8	Low
Olma Street Reserve	Olma Street	Local Park	1	Recreation Park	4	Minor	1	Minor	1	7	Low
Pine Park	Edward Street	Local Park	1	Recreation Park	4	Minor	1	Medium	6	12	Low
Quota Park	Preston Ave	Local Park	1	Recreation Park	4	Medium	6	Medium	6	17	Medium
Road Reserve	Scott Road; Between 32 Scott Road and Goonoo Goonoo Creek	Road Reserve	1	Road Reserve, Category A	2	High	10	High	10	23	Medium
Round-a-bout	Duri Road at Robert Street	Road Reserve	1	Road Reserve, Category D	7	High	10	High	10	28	High
Round-a-bout	Goonoo Goonoo Road at Calala Lane	Road Reserve	1	Road Reserve, Category D	7	High	10	High	10	28	High
Round-a-bout	Goonoo Goonoo Road at Vera Street	Road Reserve	1	Road Reserve, Category D	7	High	10	High	10	28	High
Round-a-bout	Goonoo Goonoo Road at Wilburtree Street	Road Reserve	1	Road Reserve, Category D	7	High	10	High	10	28	High
Round-a-bout	Robert Street at Woodward Avenue	Road Reserve	1	Road Reserve, Category D	7	Low	3	Medium	6	17	Medium
Susanne Street Park	Susanne Street	Undeveloped	1	Other managed areas	3	Low	3	Minor	1	8	Low
Wentworth Place Park	Wentworth Place	Undeveloped	1	Other managed areas	3	Minor	1	Medium	6	11	Low
Wilga Park	Wilburtree Street	Undeveloped	1	Other managed areas	3	Minor	1	Medium	6	11	Low
Calala Lane	Calala Lane (inclusive of 1.6km's from Goonoo Goonoo Road and Calala Lane intersection)	Road Reserve	1	Road Reserve, Category A	2	High	10	High	10	23	Medium
Taminda											
Drainage Reserve	Cnr Bridge Street / Ebsworth Street - Cnr Plain Street / Ebsworth Street	Drainage Reserve	1	Drainage, Category A	2	High	10	High	10	23	Medium
Jewry Park	Jewry Street	Neighbourhood Park	3	Other managed areas	3	Medium	6	Medium	6	18	Medium
Plain Street Sporting Fields	Carter Street	Regionally Significant Park	10	Sport	6	High	10	High	10	36	Very High
Riverside Sports Complex - AFL	Carter Street	District Park	7	Sport	6	High	10	High	10	33	High
Riverside Sports Complex - Baseball	O'Connell Street	District Park	7	Sport	6	High	10	High	10	33	High
Riverside Sports Complex - Riverside 4	Carter Street	District Park	7	Sport	6	High	10	High	10	33	High

Open Space Name	Street	Open Space	Rating	Function	Rating	Usage	Rating	Community Expectation	Rating	Overall Rating	Service Level
Riverside Sports Complex – Riverside 5	Carter Street	District Park	7	Sport	6	High	10	High	10	33	High
Riverside Sports Complex – Riverside 6	Carter Street	District Park	7	Sport	6	High	10	High	10	33	High
Riverside Sports Complex - Softball	Carter Street	District Park	7	Sport	6	High	10	High	10	33	High
Road Reserve	Parcel of land behind new cemetery only (end Beaufort Street)	Road Reserve	1	Road Reserve, Category A	2	Medium	6	High	10	19	Medium
Road Reserve	Cnr Goonan Street / Bass Street - Cnr Bass Street Hume Street	Road Reserve	1	Road Reserve, Category B	1	Minor	1	Minor	1	4	Basic
Road Reserve	Cnr Jewry Street / Lockhead Street - Cnr Jewry Street / Dampier Street	Road Reserve	1	Road Reserve, Category A	2	Medium	6	Medium	6	15	Medium
Road Reserve	Cnr Jewry Street / Dampier Street - Cnr Dampier Street / Showground Road	Road Reserve	1	Road Reserve, Category A	2	Medium	6	Medium	6	15	Medium
Round-a-bout	Gunnedah Road at Cole Road	Road Reserve	1	Road Reserve, Category D	7	High	10	High	10	28	High
Round-a-bout	Gunnedah Road at Edith Street	Road Reserve	1	Road Reserve, Category D	7	High	10	High	10	28	High
Round-a-bout	Gunnedah Road at Dampier Street	Road Reserve	1	Road Reserve, Category D	7	High	10	High	10	28	High
Round-a-bout	Jewry Street at Ebsworth Street	Road Reserve	1	Road Reserve, Category D	7	High	10	High	10	28	High
Tamworth Cemetery	Showground Road	Cemetery	7	Cemetery, Category A	10	Medium	6	High	10	33	High
Tamworth											
Bicentennial Park	Kable Ave	Regionally Significant Park	10	Tourist	10	High	10	High	10	40	Very High
CWA Park - Hands of Fame	Kable Ave	Regionally Significant Park	10	Tourist	10	Medium	6	High	10	36	Very High
Medians / Streetscapes	Murray Street - between Peel Street and Marius Street	Road Reserve	1	Road Reserve, Category D	7	High	10	High	10	28	High
Medians / Streetscapes	Peel Street - between Bourk Street and Roderick Street	Road Reserve	1	Road Reserve, Category D	7	High	10	High	10	28	High
Peel Picnic Spot	Peel Street	Neighbourhood Park	3	Tourist	10	High	10	High	10	33	High
Peel Street Park	Peel Street	Significant Landscape Area	10	Other managed areas	3	High	10	High	10	33	High

Open Space Name	Street	Open Space	Rating	Function	Rating	Usage	Rating	Community Expectation	Rating	Overall Rating	Service Level
Peel Street Park (R62727)	Peel Street	Significant Landscape Area	10	Other managed areas	3	High	10	High	10	33	High
Peel Street Park (R88780)	Peel Street	Significant Landscape Area	10	Other managed areas	3	High	10	High	10	33	High
Railway Park	Marius Street	Significant Landscape Area	10	Tourist	10	High	10	High	10	40	Very High
Round-a-bout	Kable Avenue at White Street	Road Reserve	1	Road Reserve, Category D	7	High	10	High	10	28	High
Round-a-bout	Marius Street at Darling Street	Road Reserve	1	Road Reserve, Category D	7	Medium	6	Medium	6	20	Medium
Round-a-bout	Marius Street at Murray Street	Road Reserve	1	Road Reserve, Category D	7	High	10	High	10	28	High
Round-a-bout	Marius Street at White Street	Road Reserve	1	Road Reserve, Category D	7	High	10	High	10	28	High
Round-a-bout	Murray Street at Peel Street	Road Reserve	1	Road Reserve, Category D	7	High	10	High	10	28	High
Round-a-bout	Peel Street at Bourke Street	Road Reserve	1	Road Reserve, Category D	7	High	10	High	10	28	High
Round-a-bout	Peel Street at Darling Street	Road Reserve	1	Road Reserve, Category D	7	High	10	High	10	28	High
Round-a-bout	Peel Street at Roderick Street	Road Reserve	1	Road Reserve, Category D	7	High	10	High	10	28	High
Round-a-bout	Peel Street at White Street	Road Reserve	1	Road Reserve, Category D	7	High	10	High	10	28	High
Upper Manilla											
Split Rock Dam	Knellers Road	Regionally Significant Park	10	Tourist	10	Medium	6	Medium	6	32	High
Wallamore											
Old Winton Road Reserve (R87084)	Oxley Highway	Undeveloped	1	Other managed areas	3	Minor	1	Minor	1	6	Low
Warral											
Timbumburi Recreation Reserve	Werris Creek Road	Undeveloped	1	Other managed areas	3	Minor	1	Minor	1	6	Low
Watsons Creek											
Watson Creek Cemetery	Millers Road	Cemetery	7	Cemetery, Category B	6	Low	3	Medium	6	22	Medium
Watsons Creek Graves	Den Mountain Road	Cemetery	7	Cemetery, Category B	6	Low	3	Medium	6	22	Medium
Weabonga											
Oak Creek / Weabonga Cemetery	Weabonga Road	Cemetery	7	Cemetery, Category B	6	Low	3	Medium	6	22	Medium
Weabonga Reserve Trust	Mitchell Street	Undeveloped	1	Other managed areas	3	Minor	1	Minor	1	6	Low
West Tamworth											
Belmore Park	Gipps Street	District Park	7	Sport	6	High	10	High	10	33	High
Borangii Park	Mack Street	Undeveloped	1	Recreation Park	4	Minor	1	Minor	1	7	Low

Open Space Name	Street	Open Space	Rating	Function	Rating	Usage	Rating	Community Expectation	Rating	Overall Rating	Service Level
Bridge Street Park	Bridge Street	Significant Landscape Area	10	Other managed areas	3	Medium	6	High	10	29	High
Centenary Park	Bourne Street	District Park	7	Recreation Park	4	Medium	6	High	10	27	High
Cole Road Reserve	Cole Road	Undeveloped	1	Other managed areas	3	Minor	1	Minor	1	6	Low
Coledale Community Park	Green Street	Local Park	1	Recreation Park	4	Minor	1	Minor	1	7	Low
Cross Park	Gipps Street	Regionally Significant Park	10	Sport	6	Medium	6	High	10	32	High
Ebsworth Street Park	Ebsworth Street	Undeveloped	1	Other managed areas	3	Minor	1	Low	3	8	Low
Flemming Crescent Park	Flemming Crescent	Undeveloped	1	Other managed areas	3	Minor	1	Minor	1	6	Low
George Street Reserve	George Street	Neighbourhood Park	3	Recreation Park	4	High	10	High	10	27	High
Gipps Street Sports Complex	Gipps Street	Regionally Significant Park	10	Sport	6	High	10	High	10	36	Very High
Granny Munro Park	Warral Road	District Park	7	Sport	6	Medium	6	Medium	6	25	Medium
Green Street Reserve	Green Street	Undeveloped	1	Other managed areas	3	Minor	1	Minor	1	6	Low
Gunns Park	Parry Street	Undeveloped	1	Other managed areas	3	Minor	1	Minor	1	6	Low
Hathaway Park	Northview Street	Local Park	1	Other managed areas	3	Minor	1	Low	3	8	Low
Kings Hill Park	Matthews Street	Undeveloped	1	Other managed areas	3	Low	3	Low	3	10	Low
Lioness Gardens	Ebsworth Street	Significant Landscape Area	10	Other managed areas	3	Low	3	High	10	26	High
Lloma Park	McGregor Street	Neighbourhood Park	3	Recreation Park	4	Medium	6	Medium	6	19	Medium
Mahony Avenue Road Reserve	Kent Street	Road Reserve	1	Road Reserve, Category A	2	Minor	1	Medium	6	10	Low
Medians / Streetscapes	Crown Street - between George Street and Gipps Street	Road Reserve	1	Road Reserve, Category D	7	Minor	1	Minor	1	10	Low
Medians / Streetscapes	George Street - between Belmore Street and Crown Street	Road Reserve	1	Road Reserve, Category D	7	Low	3	Low	3	14	Low
Medians / Streetscapes	Gipps Street - between Phillips Street and Goonoo Goonoo Road	Road Reserve	1	Road Reserve, Category D	7	Low	3	Medium	6	17	Medium
Norman Ingall Park	Sue Crescent	Undeveloped	1	Recreation Park	4	Minor	1	Low	3	9	Low
Riverside Sports Complex – Old Netball	Carter Street	District Park	7	Sport	6	Medium	6	Low	3	22	Medium

Open Space Name	Street	Open Space	Rating	Function	Rating	Usage	Rating	Community Expectation	Rating	Overall Rating	Service Level
Riverside Sports Complex – Riverside 1 (Dick Edwards Oval)	Carter Street	District Park	7	Sport	6	High	10	High	10	33	High
Riverside Sports Complex – Riverside 2	Carter Street	District Park	7	Sport	6	High	10	High	10	33	High
Riverside Sports Complex – Riverside 3 (Max Sutton Oval)	Carter Street	District Park	7	Sport	6	High	10	High	10	33	High
Riverside Sports Complex - Undeveloped	Carter Street	District Park	7	Sport	6	Low	3	High	10	26	High
Road Reserve	Cnr Mahoney Avenue / Kent Street - Cnr Mahoney Avenue / Bridge Street	Road Reserve	1	Road Reserve, Category A	2	Medium	6	High	10	19	Medium
Road Reserve	Gipps Lane	Road Reserve	1	Road Reserve, Category B	1	Minor	1	Minor	1	4	Basic
Road Reserve	Burnhead Lane	Road Reserve	1	Road Reserve, Category B	1	Minor	1	Minor	1	4	Basic
Road Reserve	cnr Sale Street / Gunnedah Road - Cnr Gunnedah Road / Market Street	Road Reserve	1	Road Reserve, Category A	2	High	10	High	10	23	Medium
Road Reserve	Cnr Duri Road / Kent Street - Cnr Kent Street / Mahony Avenue	Road Reserve	1	Road Reserve, Category A	2	Medium	6	High	10	19	Medium
Road Reserve	Warral Road; from opposite Bryan Martin Park - Granny Munro Park	Road Reserve	1	Road Reserve, Category B	1	Medium	6	Medium	6	14	Low
Round-a-bout	Bridge Street at Denison Street	Road Reserve	1	Road Reserve, Category D	7	High	10	Medium	6	24	Medium
Round-a-bout	Bridge Street at Mahony Avenue	Road Reserve	1	Road Reserve, Category D	7	High	10	High	10	28	High
Scully Pool	Kent Street	District Park	7	Sport	6	High	10	High	10	33	High
Stewart Park	Stewart Ave	Undeveloped	1	Other managed areas	3	Minor	1	Minor	1	6	Low
Tamworth Town Entrance (West)	Gunnedah Road / Stewart Avenue (inclusive of 4.5km west of Stewart Avenue and Duri Road intersection)	Road Reserve	1	Road Reserve, Category C	5	High	10	High	10	26	High
Westdale											
Blaxland Way Reserve	Tasman Place	Neighbourhood Park	3	Recreation Park	4	High	10	Medium	6	23	Medium
Cunningham Street Park	Cunningham Street	Neighbourhood Park	3	Recreation Park	4	Low	3	Medium	6	16	Medium
Discovery Park	Caley Close	District Park	7	Recreation Park	4	Medium	6	Medium	6	23	Medium

Open Space Name	Street	Open Space	Rating	Function	Rating	Usage	Rating	Community Expectation	Rating	Overall Rating	Service Level
Drakeford Street Park	Drakeford Street	Local Park	1	Recreation Park	4	Minor	1	Minor	1	7	Low
Flinders Park	Flinders Street	Significant Landscape Area	10	Other managed areas	3	Medium	6	Medium	6	25	Medium
Flinders Street walkway	Flinders Street	Local Park	1	Other managed areas	3	Medium	6	Medium	6	16	Medium
Gilbert Drive Reserve	Gilbert Drive	Undeveloped	1	Other managed areas	3	Minor	1	Minor	1	6	Low
Gunnedah Road Rest Area	Oxley Highway	Neighbourhood Park	3	Tourist	10	High	10	High	10	33	High
Lawson Park	Nowland Crescent	Undeveloped	1	Other managed areas	3	Medium	6	Medium	6	16	Medium
Lindsay Road Park	Lindsay Road	Undeveloped	1	Recreation Park	4	Minor	1	Minor	1	7	Low
Nowland Crescent Park	Nowland Crescent	Undeveloped	1	Other managed areas	3	Minor	1	Minor	1	6	Low
Thomas Mitchell Park	Banks Street	District Park	7	Recreation Park	4	Medium	6	Medium	6	23	Medium
Westdale Memorial Park	Flinders Street	District Park	7	Memorial	8	Low	3	Medium	6	24	Medium
Wylie Place Reserve	Wylie place	Undeveloped	1	Other managed areas	3	Minor	1	Medium	6	11	Low
Winton											
Winton Cemetery	New Winton Road	Cemetery	7	Cemetery, Category B	6	Low	3	Medium	6	22	Medium
Woodsreef											
Glenriddle Reserve	Pera Linton Road	District Park	7	Other managed areas	3	Medium	6	Medium	6	22	Medium
Woodsreef Cemetery	Old Bundarra Road	Cemetery	7	Cemetery, Category B	6	Low	3	Medium	6	22	Medium
Woolomin											
SES Depot	Frederick Street	District Park	7	Other managed areas	3	Medium	6	Medium	6	22	Medium
Woolomin Reserve	Frederick Street	Undeveloped	1	Other managed areas	3	Low	3	Low	3	10	Low

